

ATT TA' L-1992 DWAR L-IPPJANAR
TA' L-IŻVILUPP (ARTIKOLU 46)

Skedar ta' Proprjetà

L-Awtorità ta' l-Ippjanar b'din tiddikjara il-proprjetà li
gejja jiġifieri:-

Is-sistema fortifikata tal-Portijiet u l-inhawi tal-madwar,
fil-limiti tal-Belt Valletta, il-Furjana, il-Gżira, Tas-Sliema, il-
Marsa, Tal-Pietà, Rahal Ġdid, il-Fgura, Haż-Żabbar, il-
Kottonera u l-Kalkara.

(ara l-pjanti minn paġna 1344 sa paġna 1350) bhala inkluża
fil-Lista ta' Proprjetà Skedata, skond l-artikolu 46 ta' l-Att
ta' l-1992 dwar l-Ippjanar ta' l-Iżvilupp.

L-Awtorità tiddikjara l-proprjetà msemmija jiġifieri:

Il-fortifikazzjonijiet ta' madwar il-Portijiet kollha bhala
Area ta' Sbuħija Naturali skond it-termini ta' *Policy* RCO 1
u *zona* ta' l-qugh madwarhom.

Il-linji, bastjuni, batteriji, swar, kavallieri, trunċieri, fosos,
glacis, galleriji ta' kontra l-mini, il-gardjoli, l-entraturi, armi
u dekorazzjonijiet, u l-elementi u komponenti kollha ta' din
is-sistema fortifikata bhala propjeta' skedata ta' Grad 1 skond
it-termini ta' *Policy* UCO 7.

Forti Manoel, il-Gżira (1), il-Fortizza ta' Tignè, Tas-
Sliema (2), Corradino Lines, Rahal Ġdid (3), Margherita
Lines, Bormla u l-Birgu (4), Cottonera Lines, Bormla, il-
Birgu, il-Fgura, Haż-Żabbar u l-Kalkara (5) il-Fortizza ta'
Ricasoli, il-Kalkara (6) u Forti Sant' Anġlu, il-Birgu (7) bhala
propjeta' skedata ta' Grad 1 skond it-termini ta' *Policy* UCO
7.

L-Awtorità ta' l-Ippjanar teżercita s-setghat taghha ta'
tweqqiq, kif imfissra f' artikoli 46, 52, 53 u 55 ta' l-Att, fil-
każ ta' xi ksur tad-dispożizzjonijiet ta' l-Att dwar l-Ippjanar
ta' l-Iżvilupp f'dak li jirrigwarda Proprjetà Skedata.

Id-9 ta' Frar, 2001

DEVELOPMENT PLANNING ACT, 1992
(SECTION 46)

Scheduling of Property

The Planning Authority is hereby declaring the following
property, namely:-

The Harbour Fortifications and their environs in the limits
of Valletta, Floriana, Gżira, Sliema, Marsa, Pietà, Paola,
Fgura, Żabbar, Cottonera and Kalkara.

(see site plans from page 1344 to page 1350) as included in
the list of Scheduled Property in terms of section 46 of the
Development Planning Act, 1992.

The Authority designates the following property:

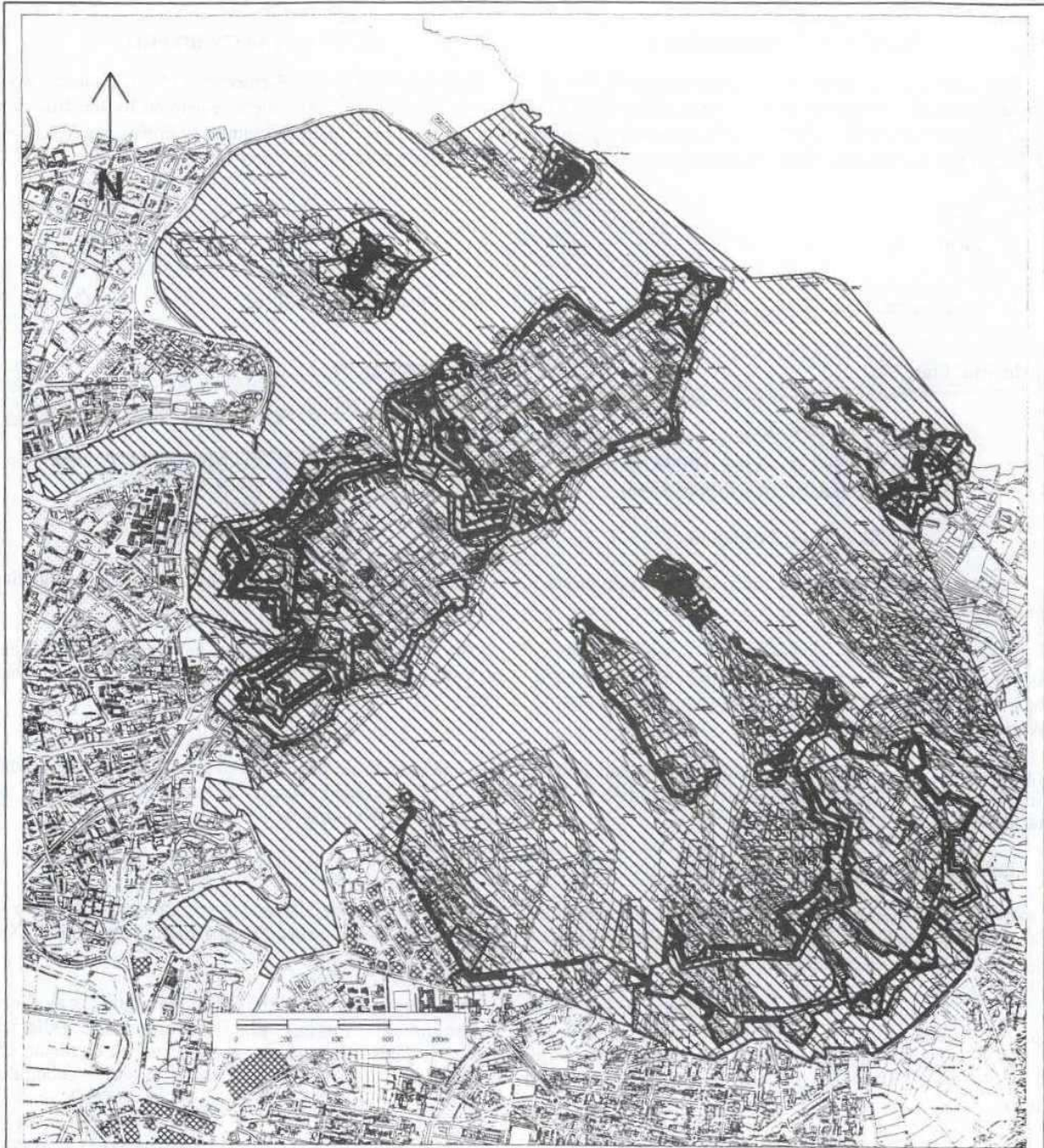
The whole of the Harbour Fortifications as an Area of
High Landscape Value in terms of Structure Plan Policy RCO
1 including a buffer area.

The lines, bastions, batteries, ramparts, cavaliers,
entrenchments, ditches, glacis, countermine galleries,
vedettes, gates, escutcheons, shields and all elements and
components of the same system as Grade 1 scheduled
property in terms of Structure Plan Policy UCO 7.

Fort Manoel, Gżira (1), Fort Tignè, Sliema (2), Corradino
Lines, Paola (3), Margherita Lines, Cospicua and Vittoriosa
(4), Cottonera Lines Cospicua, Vittoriosa, Fgura, Żabbar and
Kalkara (5), Fort Ricasoli, Kalkara (6) and Fort St Angelo,
Vittoriosa (7) as Grade 1 scheduled property in terms of
Structure Plan Policy UCO 7.

The Planning Authority will exercise its powers of
enforcement, as set out in sections 46, 52, 53 and 55 of the
Act, in the case of any contravention to the provisions of the
Development Planning Act as regards to Scheduled Property.

9th February, 2001



PLANNING AUTHORITY

(c) Copyright Planning Authority

Bounding Co-Ords of Map:- Min E56092, N71985 Max E565141, N724501

St. Francis Ravelin
Floriana

PO Box 200, Valletta
Tel: 240976 Fax: 224846



Title :-

Harbour Fortifications

Key :-

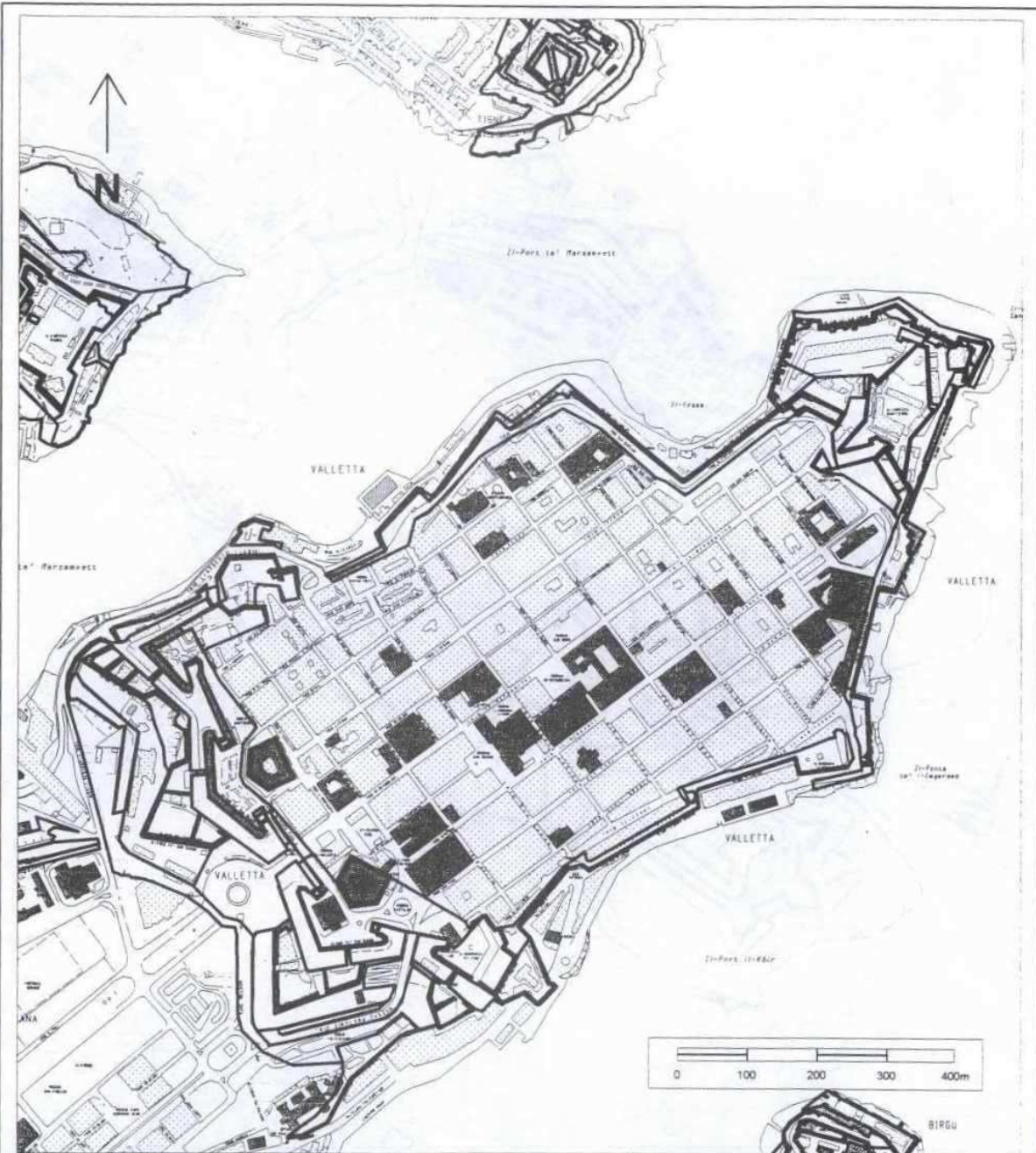
— Scheduled Areas

 Area of High Landscape Value

Ref No. :- GF 3771/99

Map 1 of 7

Form No. :- MU003



PLANNING AUTHORITY

(c) Copyright Planning Authority

Bounding Co-Ords. of Map:- Min E56092, N71985 Max E565141, N724501

St. Francis Ravelin
Floriana
PO Box 200, Valletta
Tel:240976 Fax:224846



Title :-

Harbour Fortifications
Valletta

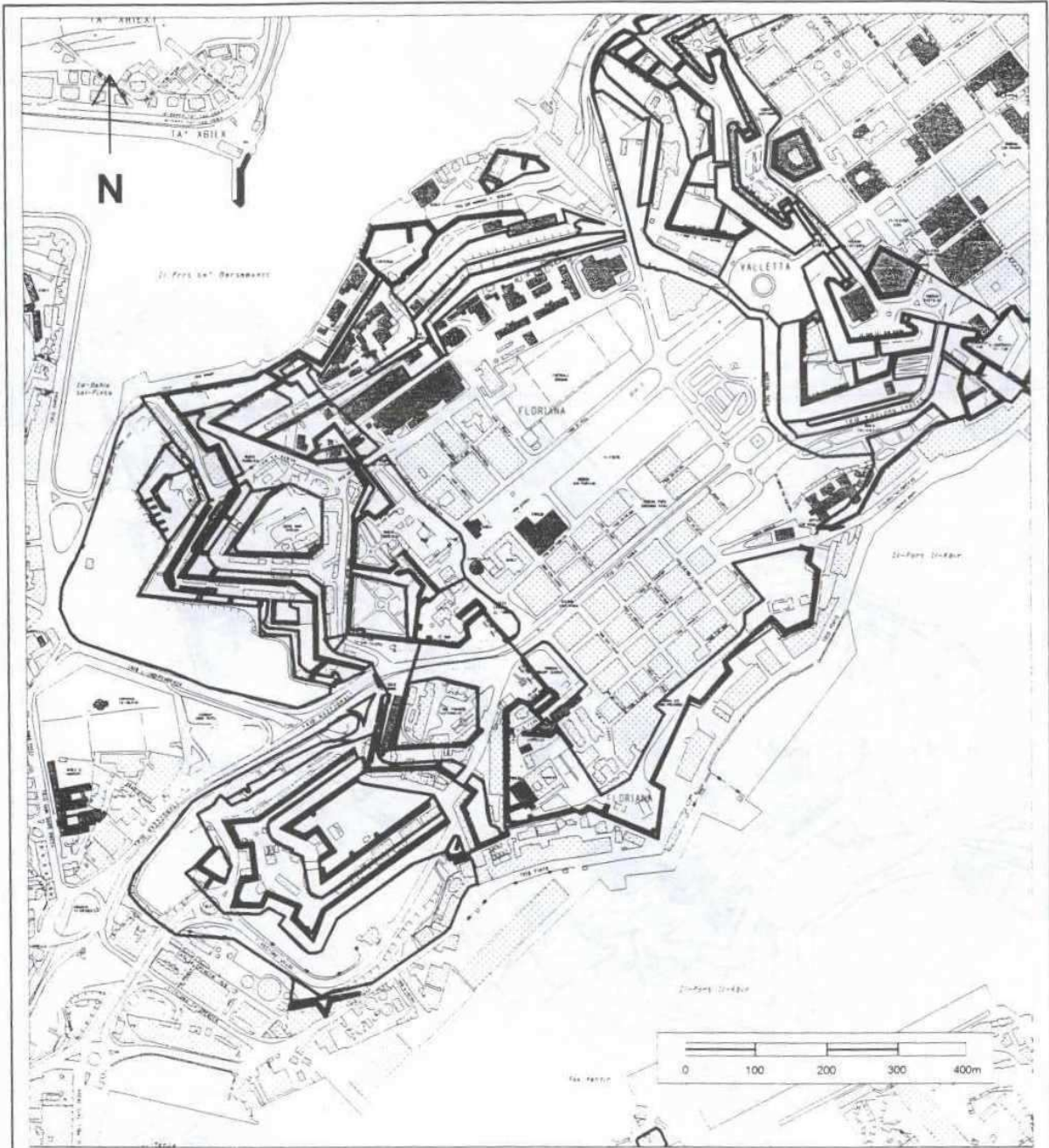
Key :-

— Scheduled Area

Ref No. :- GF 3771/99

Map 2 of 7

Form No. :- MU003



PLANNING AUTHORITY

(c) Copyright Planning Authority

Bounding Co-Ords of Map:- Min E56092, N71985 Max E565141, N724501

St. Francis Ravelin
 Floriana
 PO Box 200, Valletta
 Tel 240976 Fax 224846



Title :-

Harbour Fortifications
 Floriana, Pieta and Marsa

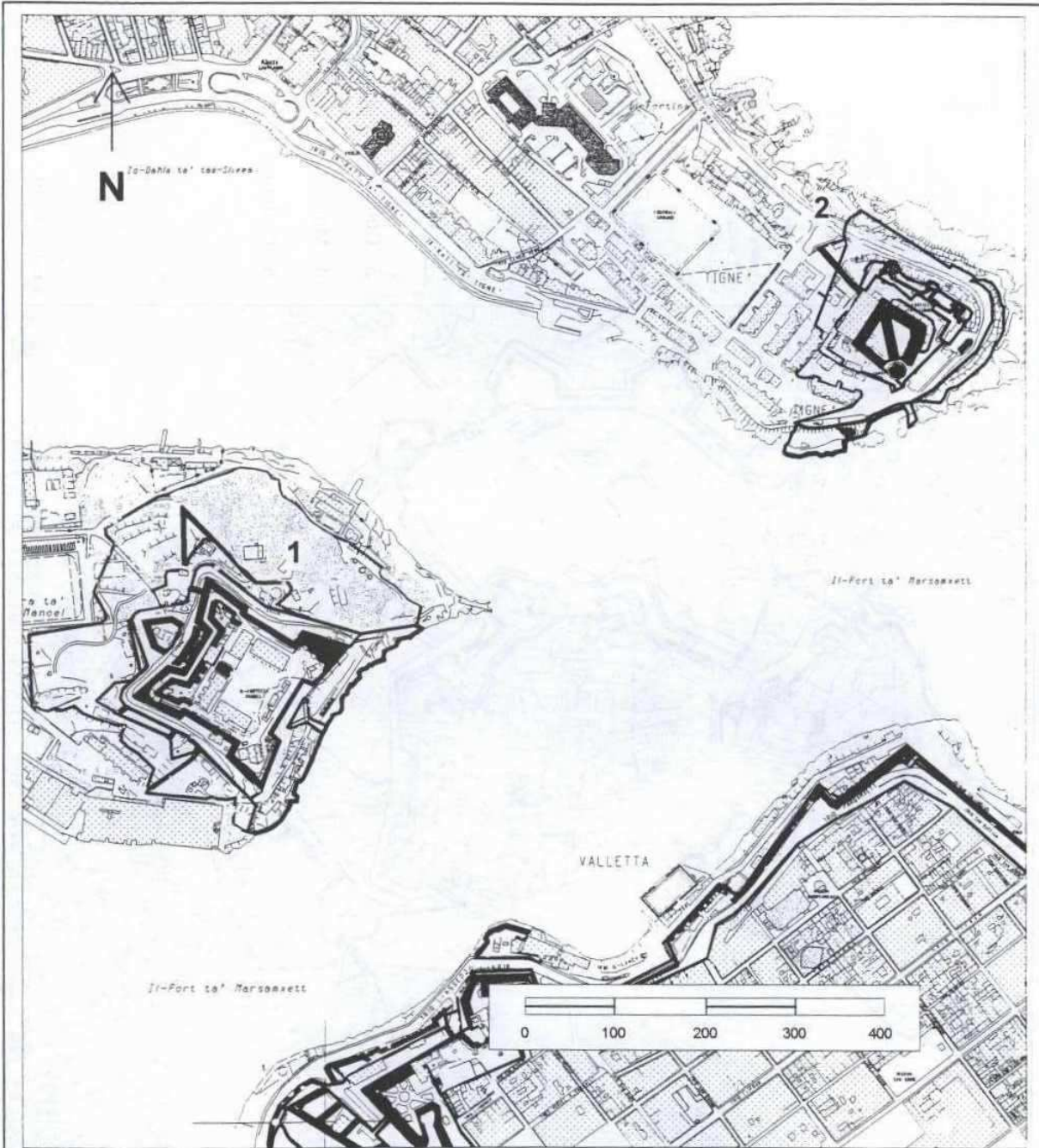
Key :-

— Scheduled Area

Ref No. :- GF 3771/99

Map 3 of 7

Form No. :- MF 003



PLANNING AUTHORITY

(c) Copyright Planning Authority

Bounding Co-Ords. of Map:- Min E56092, N71985 Max E565141, N724501

St. Francis Ravelin
Floriana

PO Box 200, Valletta
Tel:240976 Fax:224846



Title :-

Harbour Fortifications
Sliema and Gzira

Key :-

- Scheduled Area
- 1 - Fort Manoel
- 2 - Fort Tigne

Ref No. :- GF 3771/99

Map 4 of 7

Form No. :- MU003



St. Francis Ravelin
Floriana
PO Box 200, Valletta
Tel 240976 Fax 224846

PLANNING AUTHORITY

(c) Copyright Planning Authority
Bounding Co-Ords of Map :-
Min E56302, N70485
Max E56765, N70902

Title :-

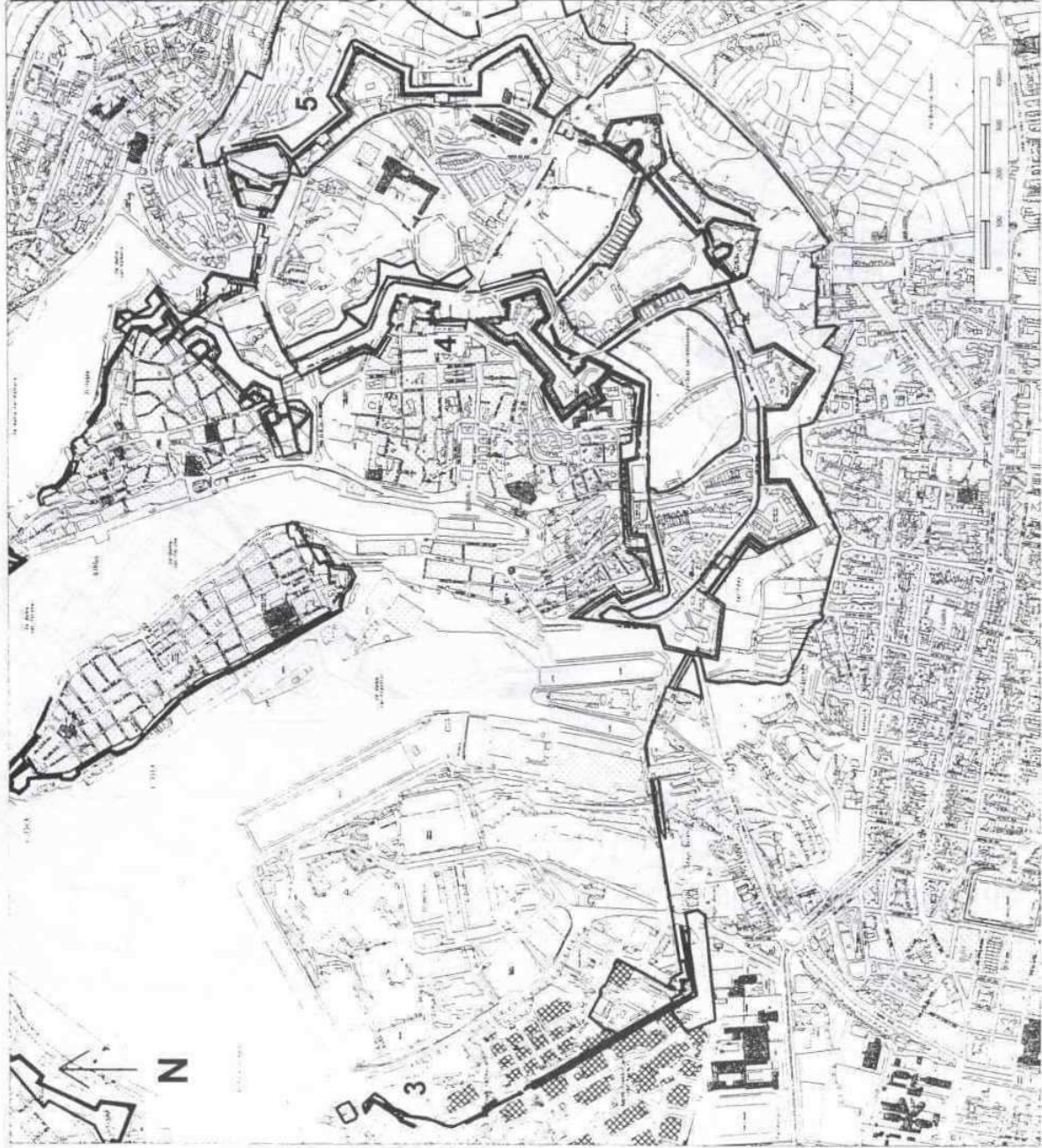
Harbour Fortifications Fgura, Zabbar, Paola

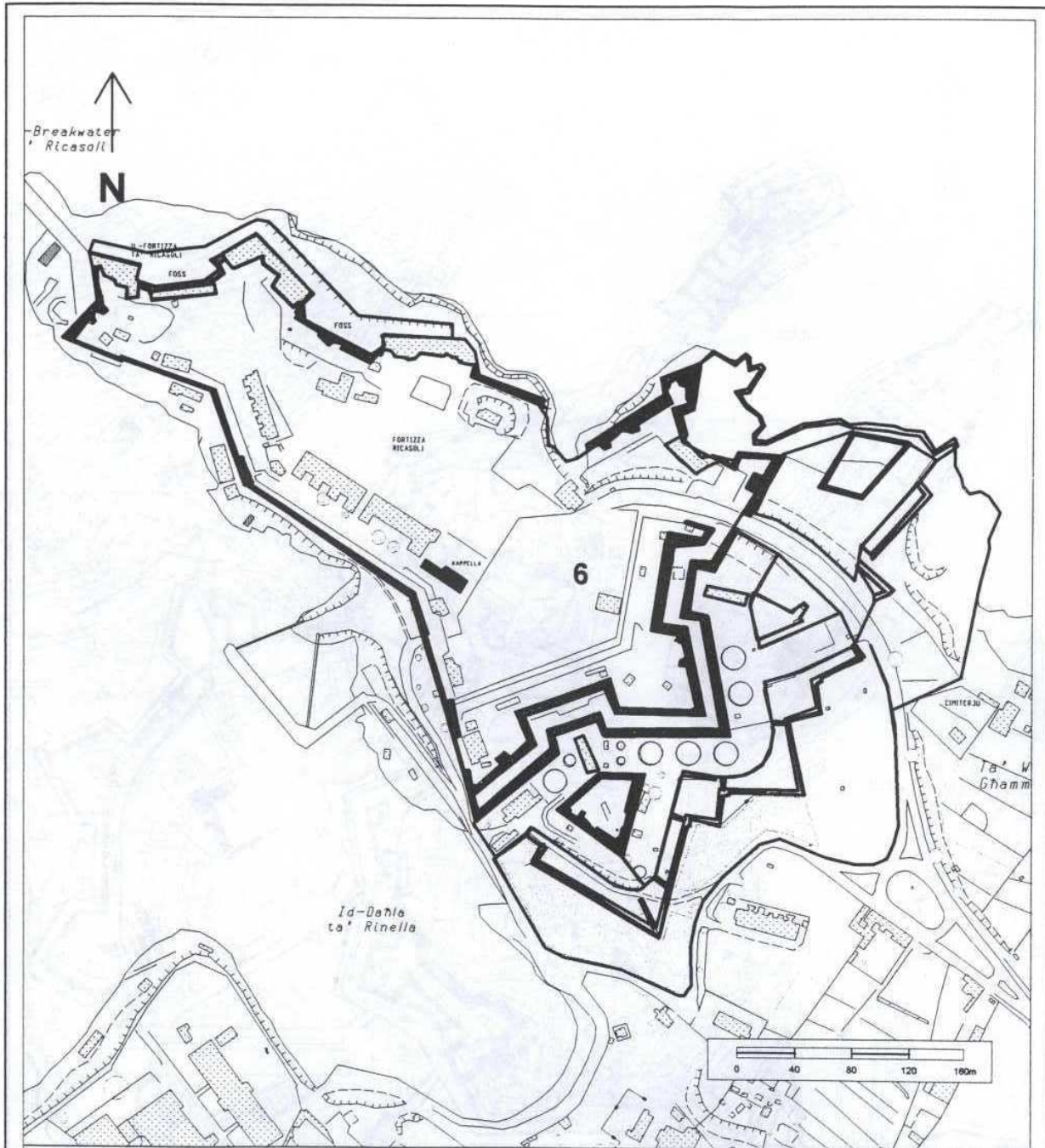
Ref No. :- GF 3771/99 Map 5 of 7

Key :-

- Scheduled Area
- 3 - Corradino Lines
- 4 - Margherita Lines
- 5 - Cottonera Lines

Form No. :- M/004





PLANNING AUTHORITY

(c) Copyright Planning Authority

Bounding Co-Ords of Map:- Min E56092, N71985 Max E565141, N724501

St. Francis Ravelin
Floriana

PO Box 200, Valletta
Tel:240976 Fax:224846



Title :-

Harbour Fortifications
Kalkara

Key :-

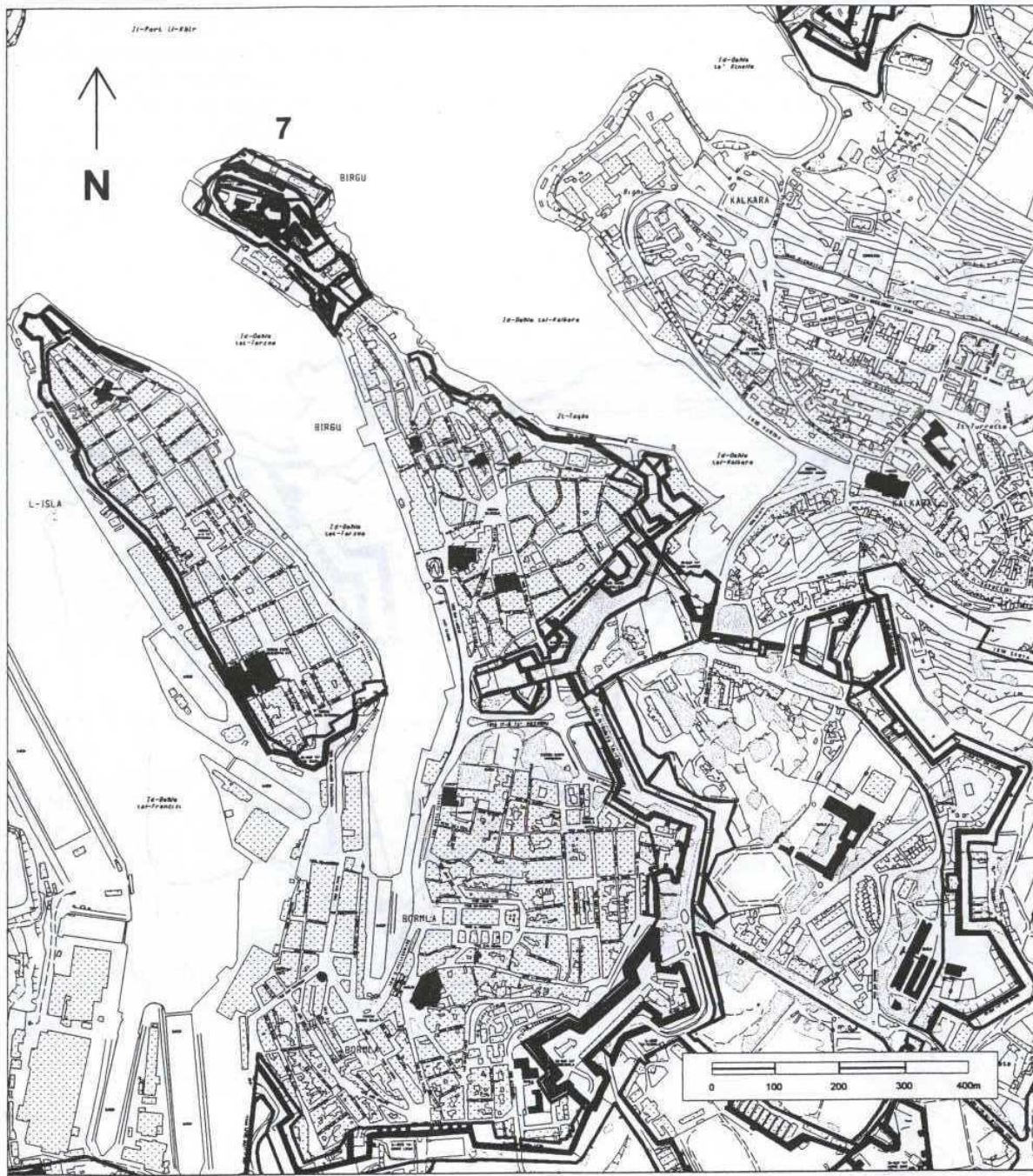
— Scheduled Area

6 - Fort Ricasoli

Ref No. :- GF 3771/99

Map 6 of 7

Form No. :- MU003



PLANNING AUTHORITY

(c) Copyright Planning Authority

Bounding Co-Ords.of Map:- Min E56092, N71985 Max E565141, N724501

St. Francis Ravelin
Floriana

PO Box 200, Valletta
Tel:240976 Fax:224846



Title :-

Harbour Fortifications
Cottonera

Key :-

— Scheduled Area

7 - Fort St. Angelo

Ref No. :- GF 3771/99

Map 7 of 7

Form No. :- MU003